



Related Efforts

Overarching, Overlapping, and In-Region Related Efforts














Overarching Efforts

EFFORT NAME	EFFORT TYPE	RELATION TO FLOODPLAIN REIMAGINED PROGRAM
VOLUNTARY AGREEMENTS FRAMEWORK	▲ IMPLEMENTATION	PROVIDES GUIDANCE/INFORMATION IN-REGION PROJECT(S)
CENTRAL VALLEY FLOOD PROTECTION PLAN & CONSERVATION STRATEGY	● PLANNING ■ SCIENCE AND DATA GATHERING	PROVIDES GUIDANCE/INFORMATION IN-REGION PROJECT(S) COMMUNICATES INFORMATION
NCWA'S SACRAMENTO VALLEY SALMON RECOVERY PROGRAM	● PLANNING ▲ IMPLEMENTATION	COMMUNICATES INFORMATION PROVIDES GUIDANCE/INFORMATION IN-REGION PROJECT(S)
CENTRAL VALLEY PROJECT IMPROVEMENT ACT SCIENCE INTEGRATION TEAM (CVPIA SIT)	■ SCIENCE AND DATA GATHERING	PROVIDES GUIDANCE/INFORMATION
SACRAMENTO RIVER SCIENCE PARTNERSHIP	■ SCIENCE AND DATA GATHERING	PROVIDES GUIDANCE/INFORMATION
CENTRAL VALLEY SALMON HABITAT PARTNERSHIP (CVSHP)	■ SCIENCE AND DATA GATHERING ▲ IMPLEMENTATION	PROVIDES GUIDANCE/INFORMATION IN-REGION PROJECT(S)
NRCs REGIONAL CONSERVATION PARTNERSHIP PROGRAM (RCPP)	▲ IMPLEMENTATION	PROVIDES GUIDANCE/INFORMATION COMMUNICATES INFORMATION

Overlapping Efforts

EFFORT NAME	EFFORT TYPE	RELATION TO FLOODPLAIN REIMAGINED PROGRAM
MID & UPPER SACRAMENTO RIVER REGIONAL FLOOD MANAGEMENT PLAN (MUSR RFMP)	● PLANNING	PROVIDES GUIDANCE/INFORMATION IN-REGION PROJECT(S) COMMUNICATES INFORMATION
FEATHER RIVER REGIONAL FLOOD MANAGEMENT PLAN (FR RFMP)	● PLANNING	TRACK FOR CONSISTENCY
LOWER FEATHER RIVER CORRIDOR MANAGEMENT PLAN	● PLANNING ■ SCIENCE AND DATA GATHERING	TRACK FOR CONSISTENCY
SACRAMENTO RIVER FORUM	● PLANNING ▲ IMPLEMENTATION	PROVIDES GUIDANCE/INFORMATION IN-REGION PROJECT DEVELOPMENT MODEL FOR ELEMENT OF PROGRAM
MID-SACRAMENTO VALLEY REGIONAL CONSERVATION INVESTMENT STRATEGY (RCIS)	● PLANNING	PROVIDES GUIDANCE/INFORMATION IN-REGION PROJECTS(S) COMMUNICATES INFORMATION
TNC SHORE BIRD PROGRAM	▲ IMPLEMENTATION	IN-REGION PROJECT(S)
RICE COMMISSION PROGRAMS	▲ IMPLEMENTATION	IN-REGION PROJECT(S)

In-Region Efforts

EFFORT NAME	EFFORT TYPE	RELATION TO FLOODPLAIN REIMAGINED PROGRAM
SUTTER BYPASS SALMON RESEARCH WORKING GROUP	 SCIENCE AND DATA GATHERING	PROVIDES GUIDANCE/INFORMATION
LOWER SUTTER BYPASS CONCEPTUAL ANADROMOUS FISH HABITAT RESTORATION PLANNING	 PLANNING  SCIENCE AND DATA GATHERING	PROVIDES GUIDANCE/INFORMATION
TISDALE WEIR REHABILITATION AND FISH PASSAGE PROJECT	 PLANNING  IMPLEMENTATION	IN-REGION PROJECT DEVELOPMENT
SUTTER & TISDALE BYPASSES MULTI-BENEFIT MANAGEMENT PLAN	 PLANNING	PROVIDES GUIDANCE/INFORMATION IN-REGION PROJECT(S) COMMUNICATES INFORMATION
FISH FOOD PROJECTS	 SCIENCE AND DATA GATHERING  PILOT STUDIES	IN-REGION PROJECT DEVELOPMENT PROVIDES GUIDANCE/INFORMATION
WEIR ONE ON BUTTE CREEK	 PLANNING	IN-REGION PROJECT(S)
BUTTE SLOUGH OUTFALL GATES FEASIBILITY STUDY	 PLANNING	IN-REGION PROJECT(S)
BUTTE SUTTER BYPASS COORDINATED OPERATIONS GROUP (BSBCOG)	 PLANNING	IN-REGION PROJECT(S)
PILOT SALMON PROJECT – CA RICE COMMISSION/UC DAVIS/NRCS/NMFS	 PILOT STUDIES	IN-REGION PROJECT DEVELOPMENT
SUTTER BYPASS SALMON RESEARCH WORKING GROUP	 SCIENCE AND DATA GATHERING	PROVIDES GUIDANCE/INFORMATION IN-REGION PROJECT(S)